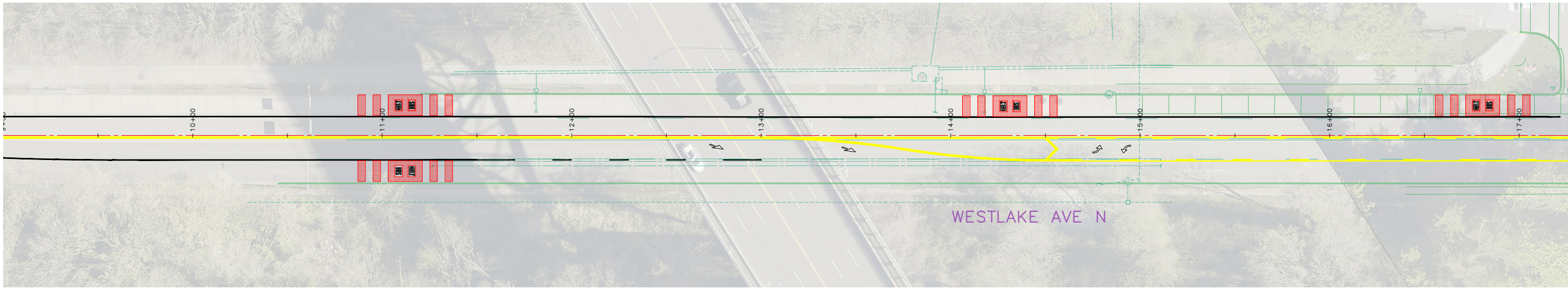
10+00
11+00
12+00
13+00
14+00
15+00
16+00
17+00
WESTLAKE AVE N

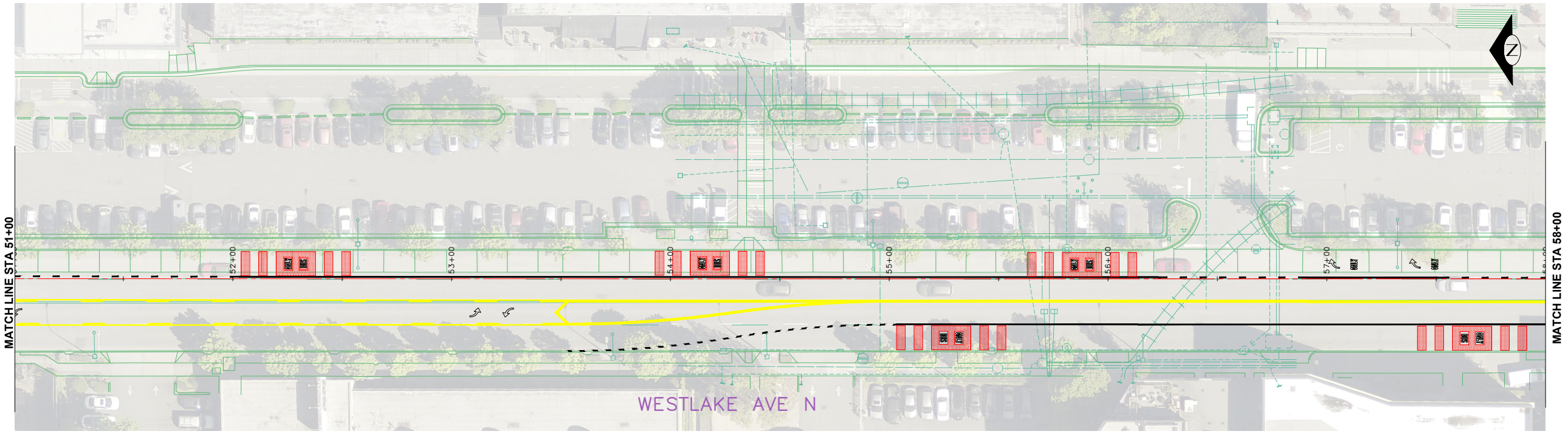
MATCH LINE STA 51+00
52+00
53+00
54+00
55+00
56+00
57+00
MATCH LINE STA 58+00
WESTLAKE AVE N

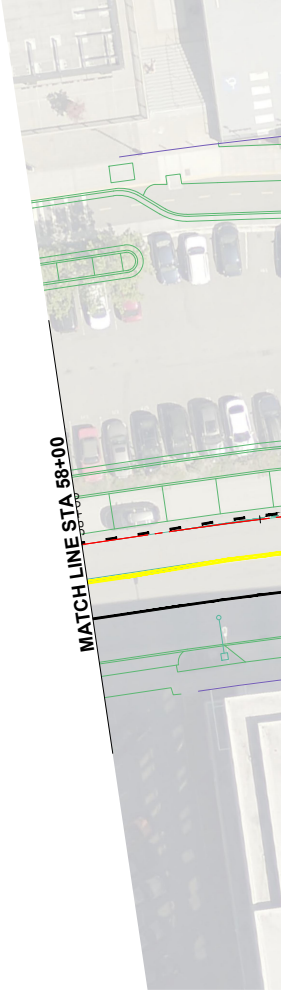
MATCH LINE STA 58+00

**Seattle**
Department of
Transportation

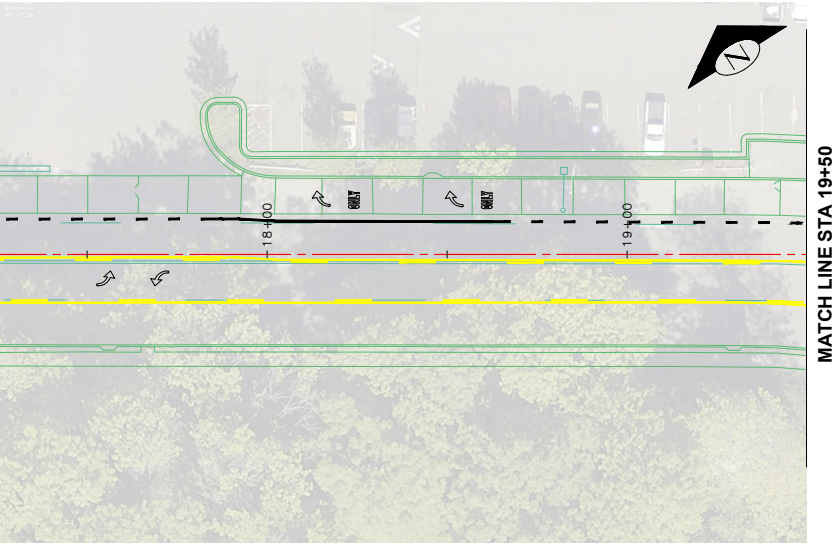
N
18+00
19+00
MATCH LINE STA 19+50

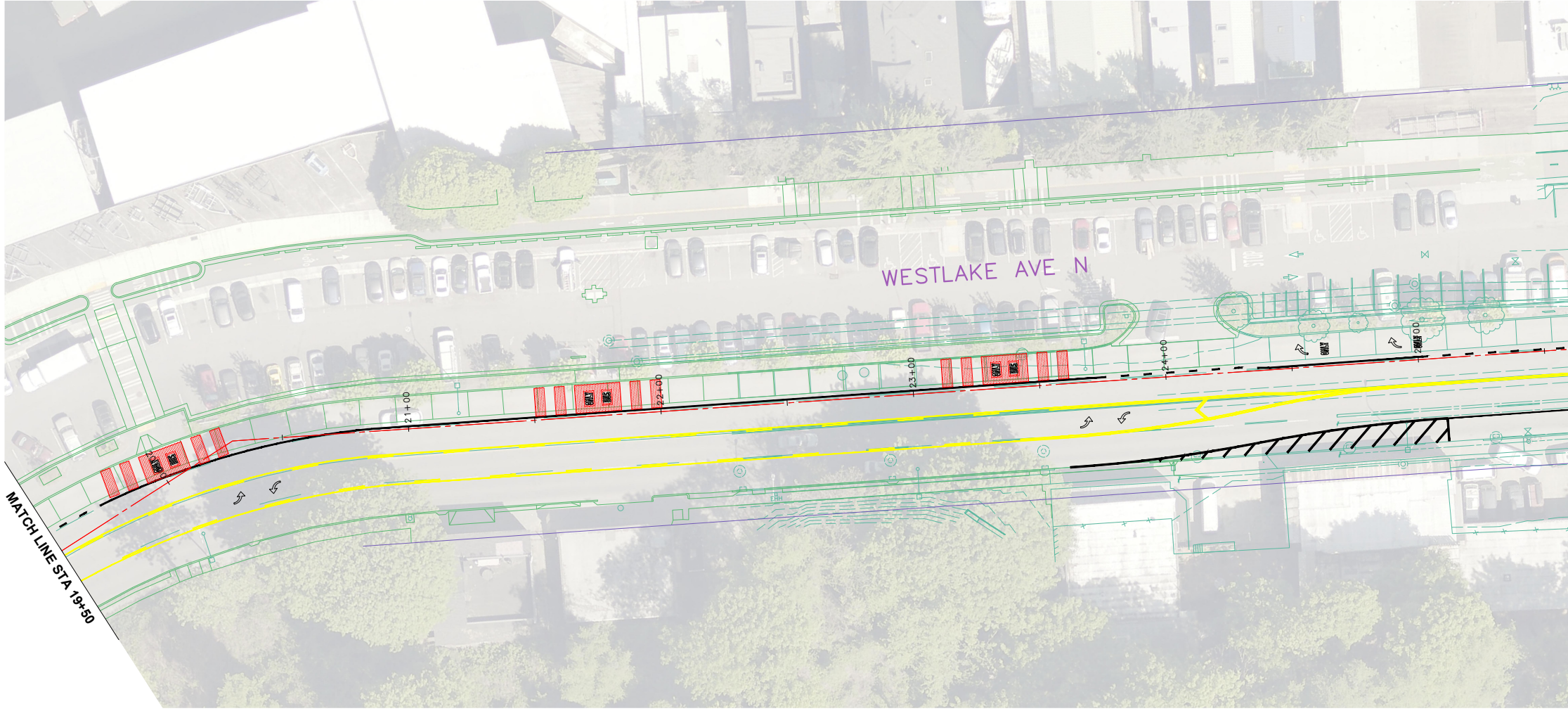
MATCH LINE STA 19+50
WESTLAKE AVE N
21+00
22+00
23+00
24+00
25+00

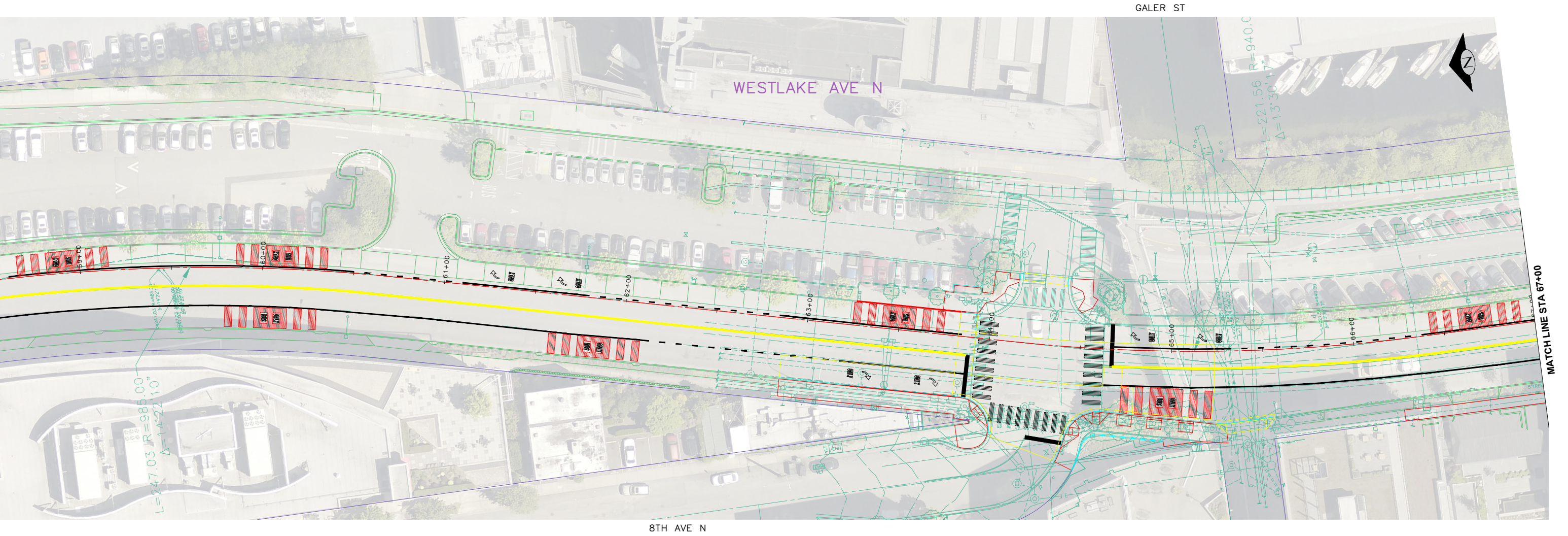
GALER ST
WESTLAKE AVE N
N
59+00
60+00
61+00
62+00
63+00
64+00
65+00
66+00
L=247.03 R=985.00
Δ=14°22'10"
L=221.56 R=940.0
Δ=13°30'17"
MATCH LINE STA 67+00
8TH AVE N

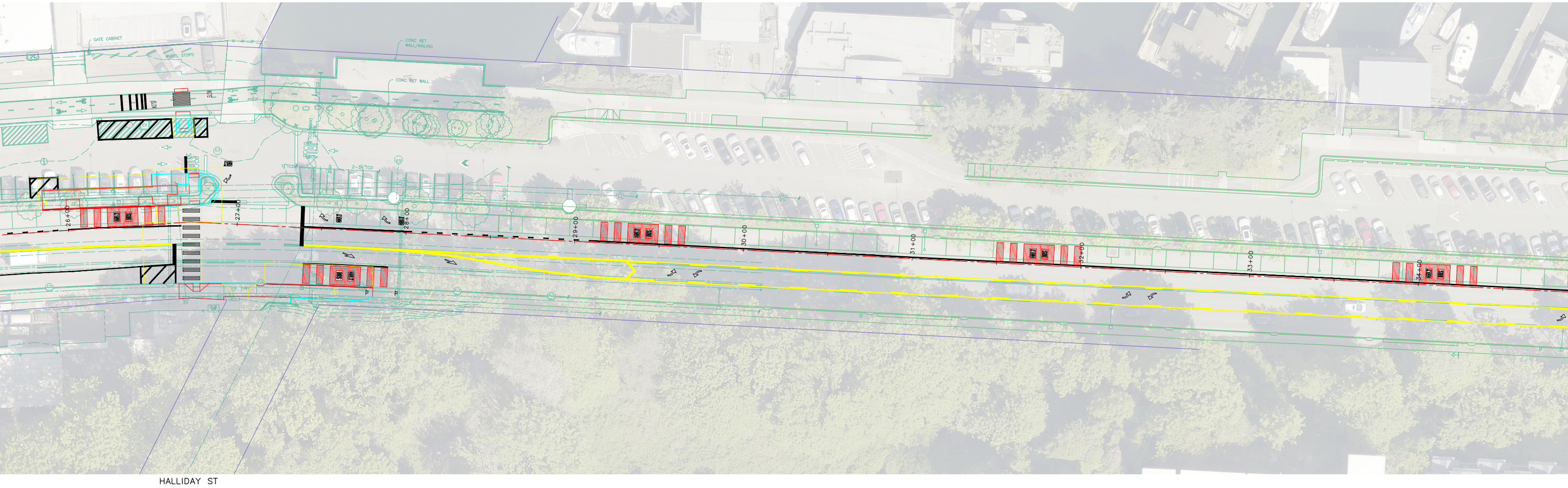
GATE CABINET
WHEEL STOPS
CONC RET WALL/RAILING
CONC RET WALL
26+00
27+00
28+00
29+00
30+00
31+00
32+00
33+00
34+00
HALLIDAY ST

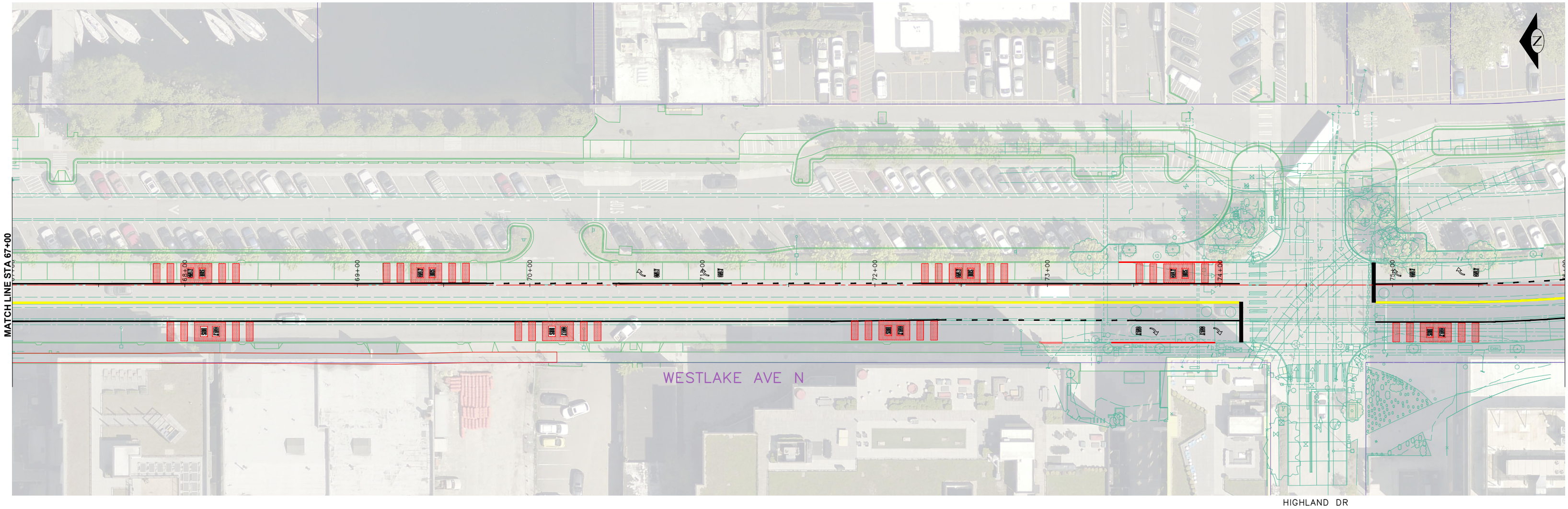
MATCH LINE STA 67+00
68+00
69+00
70+00
71+00
72+00
73+00
74+00
75+00
WESTLAKE AVE N
HIGHLAND DR

# ROUTE 40 TRANSIT PLUS MULTIMODAL (ZONE 4)

DECEMBER 2023

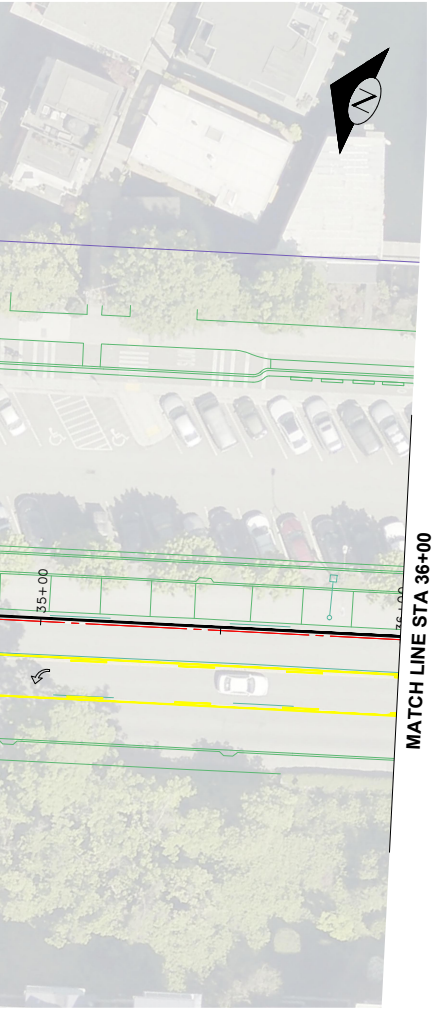

35+00
MATCH LINE STA 36+00

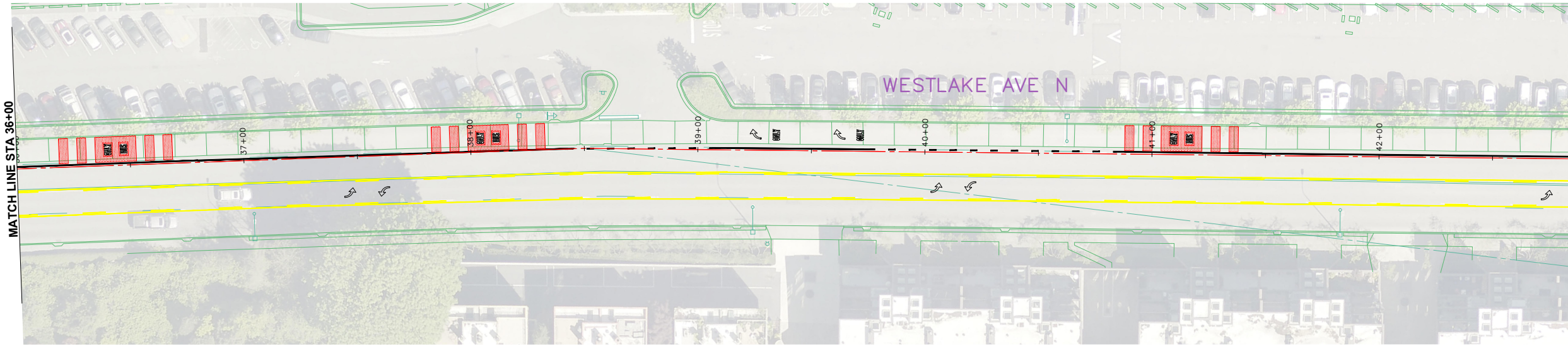

MATCH LINE STA 36+00
WESTLAKE AVE N
37+00
38+00
39+00
40+00
41+00
42+00

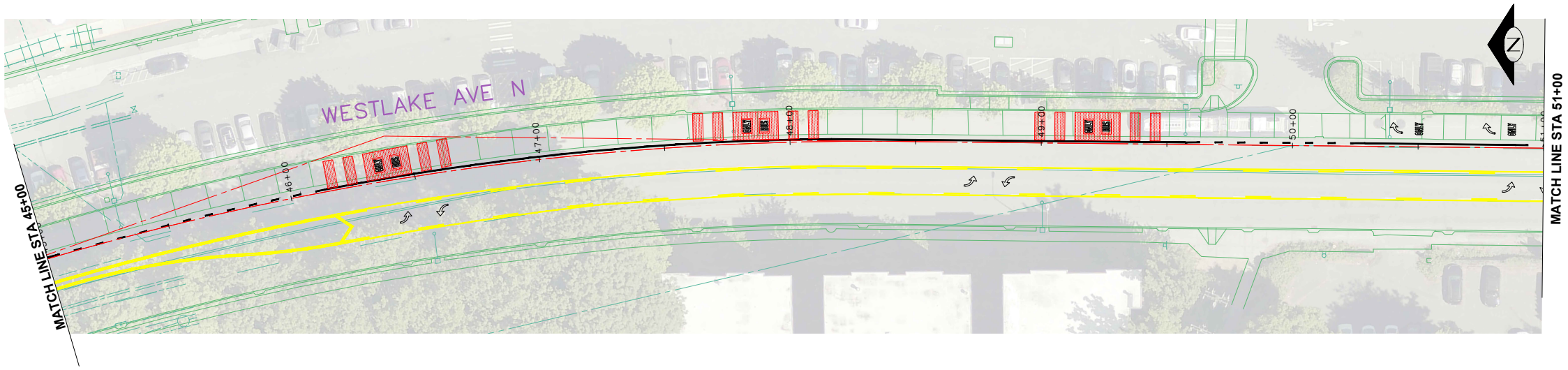

WESTLAKE AVE N
MATCH LINE STA 45+00
46+00
47+00
48+00
49+00
50+00
MATCH LINE STA 51+00

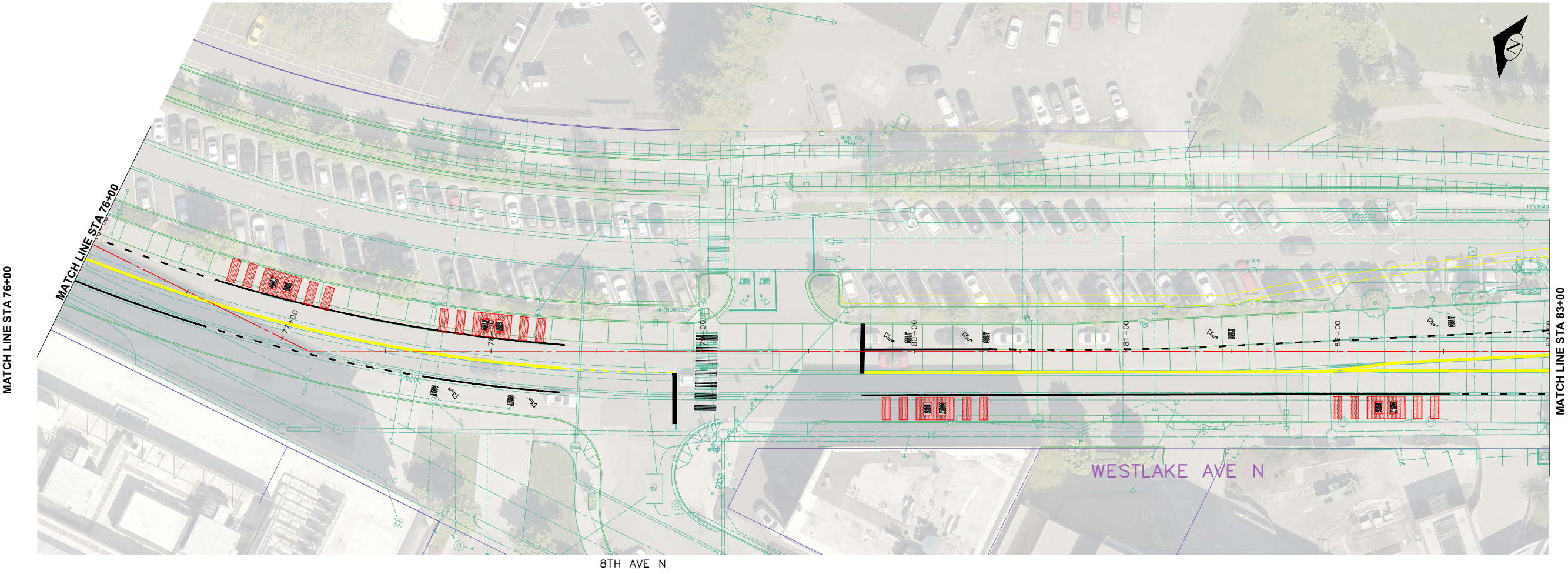

MATCH LINE STA 76+00
MATCH LINE STA 76+00
77+00
78+00
79+00
80+00
81+00
82+00
MATCH LINE STA 83+00
WESTLAKE AVE N
8TH AVE N

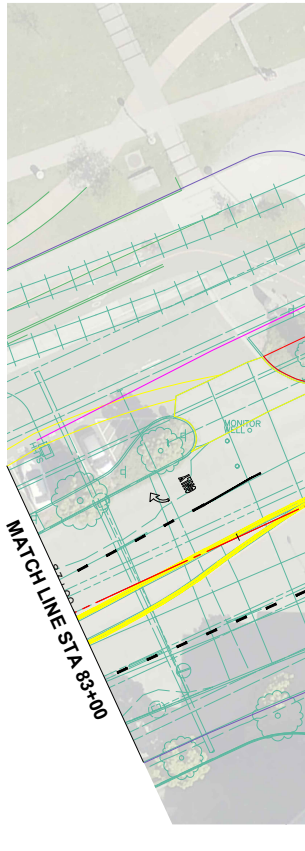

MATCH LINE STA 83+00

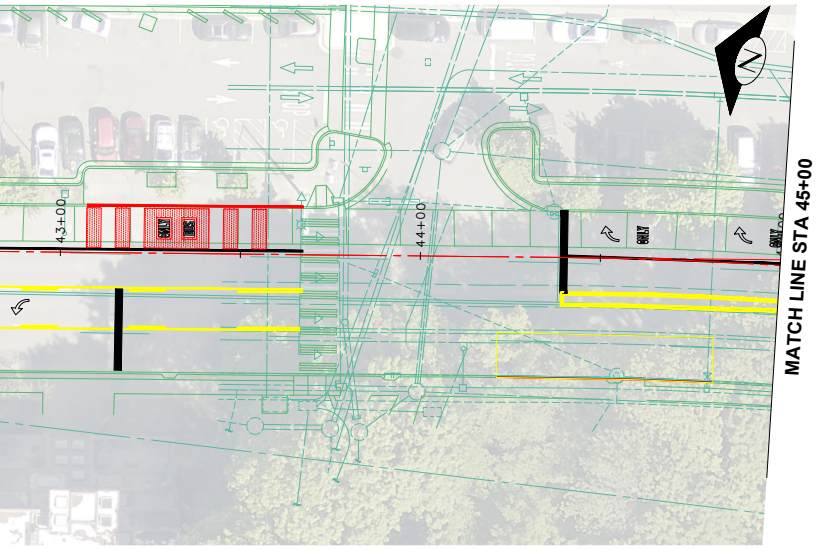
43+00
44+00
ONLY
MATCH LINE STA 45+00

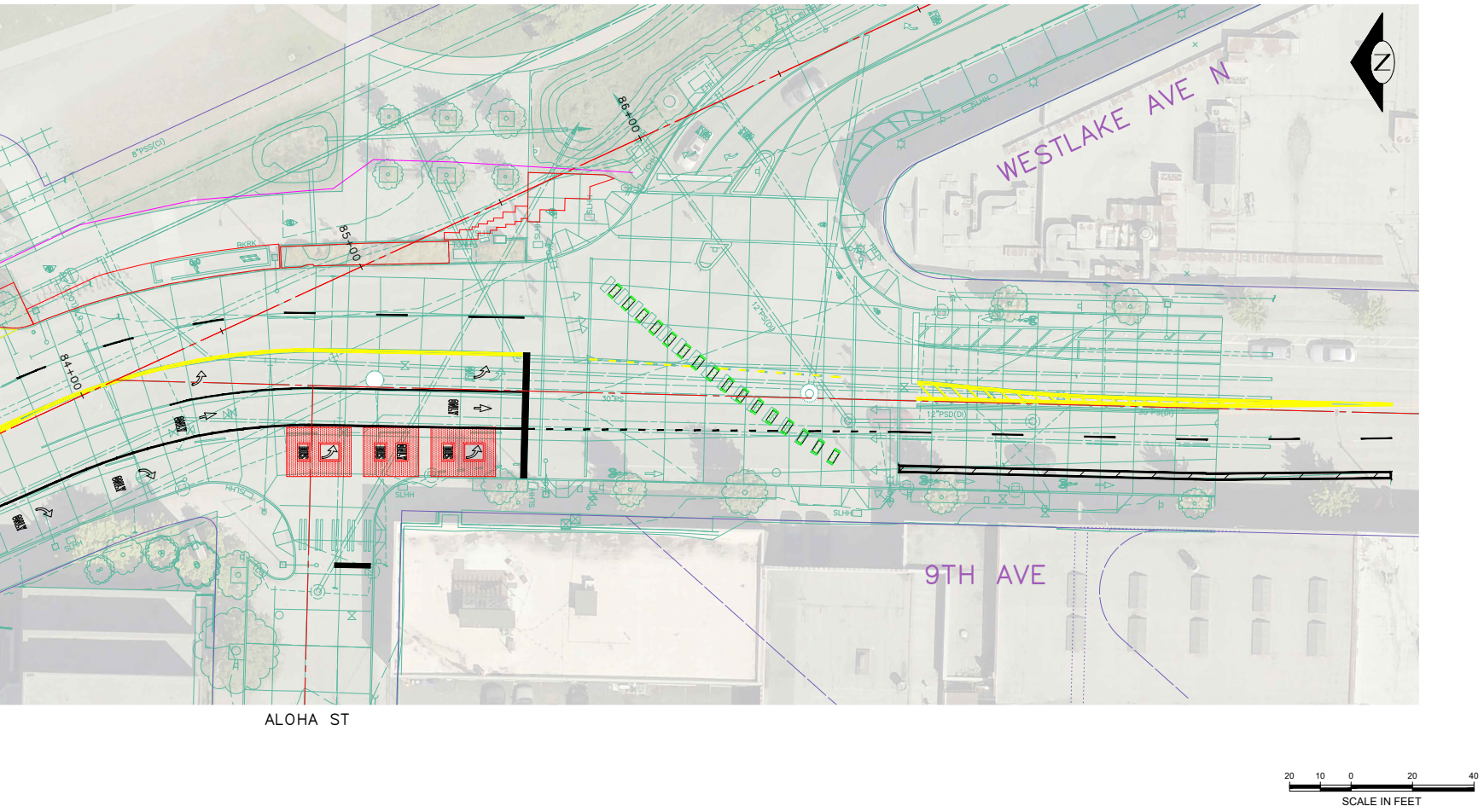
86+00
85+00
84+00
WESTLAKE AVE N
9TH AVE
ALOHA ST
ONLY
12"PSD(DI)
SLHH
20
10
0
20
40
SCALE IN FEET